


LAY-OUT PLAN IN R.S.Nos:-128/1, 3; 133/2B1 & 134/1, 2, 3 OF RANGANNAGUDEM VILLAGE, BAPULAPADU MANDAL, KRISHNA DISTRICT. (WITH MORTGAGE)

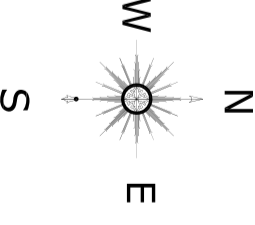
**REFERENCE**

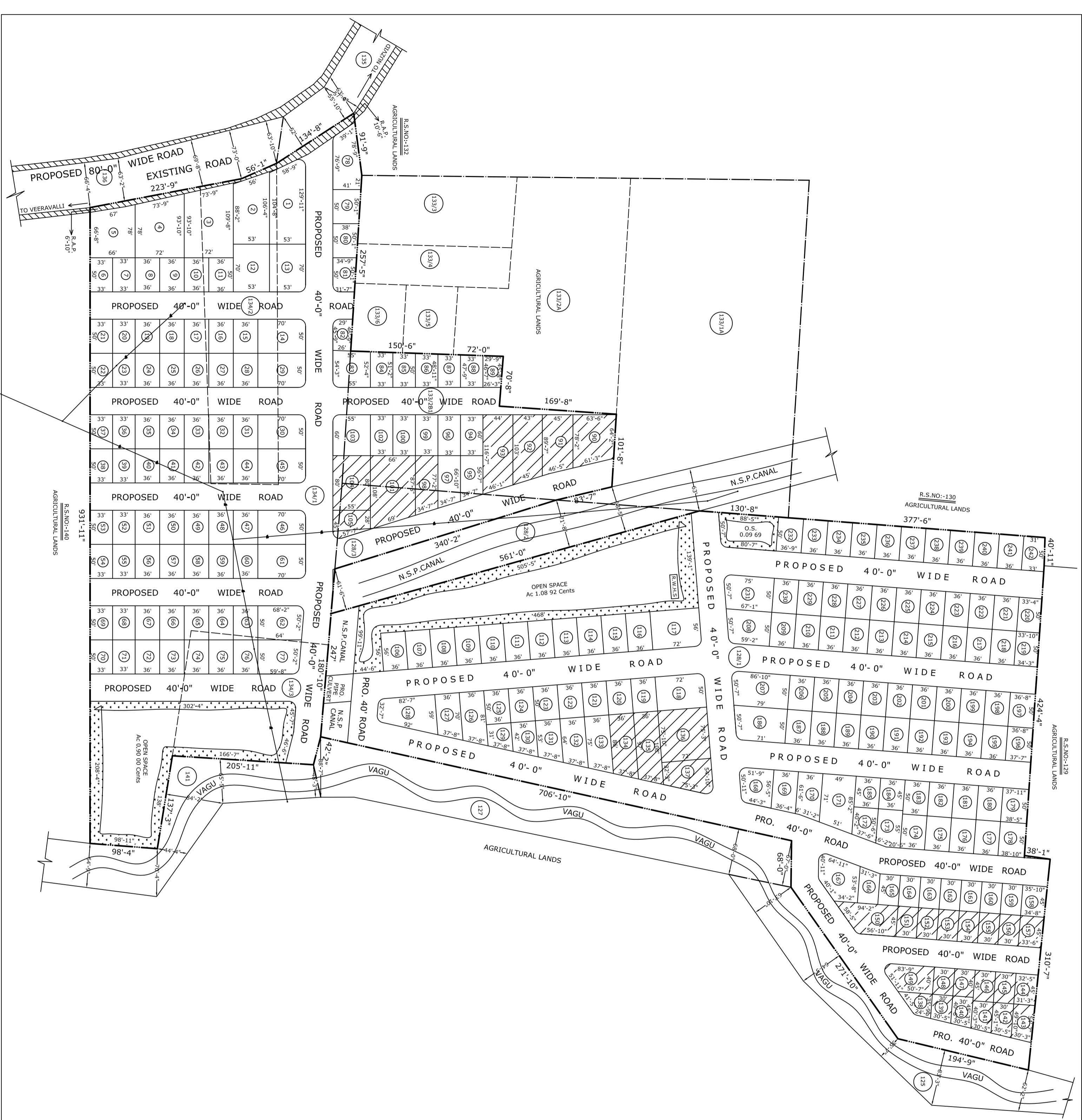
BOUNDARY OF THE LAY-OUT	▬▬▬▬▬
BOUNDARY OF THE R.S. NUMBERS	▬▬▬▬▬
BOUNDARY OF THE SUB-DIVISIONS	▬▬▬▬▬
EXISTING ROADS	▬▬▬▬▬
PROPOSED ROADS	▬▬▬▬▬
OPEN SPACE	▬▬▬▬▬
APPLICANT'S SITE	▬▬▬▬▬
VAGU	▬▬▬▬▬
ROAD AFFECTED PORTION	▬▬▬▬▬
MORTGAGED PLOTS	▬▬▬▬▬
AREA OF THE LAY-OUT	▬▬▬▬▬
OPEN SPACE	▬▬▬▬▬
ROADS AREA	▬▬▬▬▬
APPLICANT'S SITE	▬▬▬▬▬
PLOTTED AREA	▬▬▬▬▬
NUMBER OF PLOTS	▬▬▬▬▬

**SPLAY:-**  
AT 40'-0" WIDE ROAD JUNCTIONS : 3.0 M X 3.0 METERS  
ABOVE 40'-0" WIDE AND UPTO : 4.5 M X 4.5 METERS  
80'-0" WIDE ROAD JUNCTIONS  
MORTGAGED PLOTTED AREA : AC 1.80 07 CENTS  
(13.21% ON TOTAL PLOTTED AREA)  
RAIN WATER HARVESTING STRUCTURE : R.W.H.S  
6.50 X 5.80 X 1.50 METERS - 1No.  
EXISTING ELECTRICAL LINES ARE TO BE :   
SHIFTED ALONG THE ROAD MARGINS

**NOTE:-** 1. PLOT NUMBERS 90 TO 93, 98, 101, 104, 105, 134 TO 157 ARE MORTGAGED TO A.P.C.R.D.A WIDE REGISTERED MORTGAGE DEED NUMBER:-508/2015; DATED:-12-03-2015.  
2. PLOT NUMBERS 125 TO 130; 168 TO 171 ARE RESERVED FOR LAY-OUT CENTRE FOR CONSTRUCTION OF RETAIL SHOPS AND OTHER FACILITIES.

ANDHRA PRADESH CAPITAL REGION DEVELOPMENT AUTHORITY, VIDAYAWADA.

	<p>N.Srikanth, I.A.S COMMISSIONER</p>
<p>Director (Development Control)</p>	<p>Planning Officer</p>
<p>Junior Planning Officer</p>	<p>A.A.D.M</p>



SCALE  
1" : 66'.0"